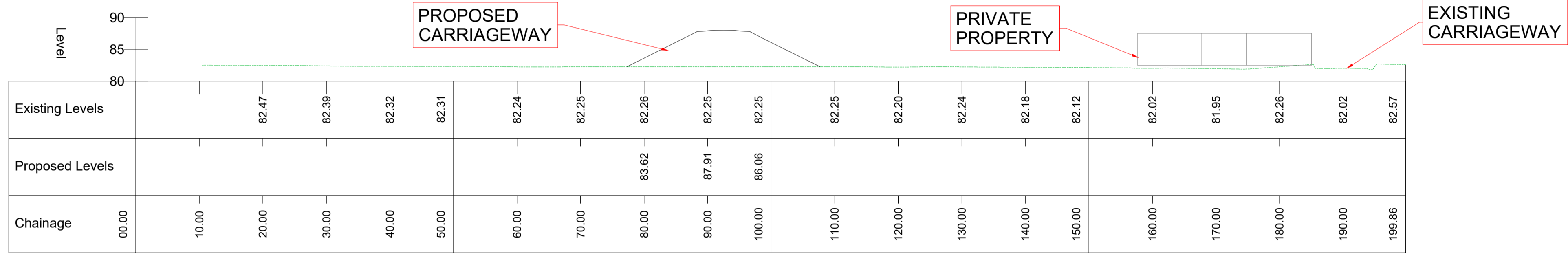
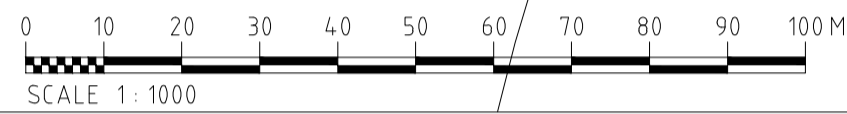
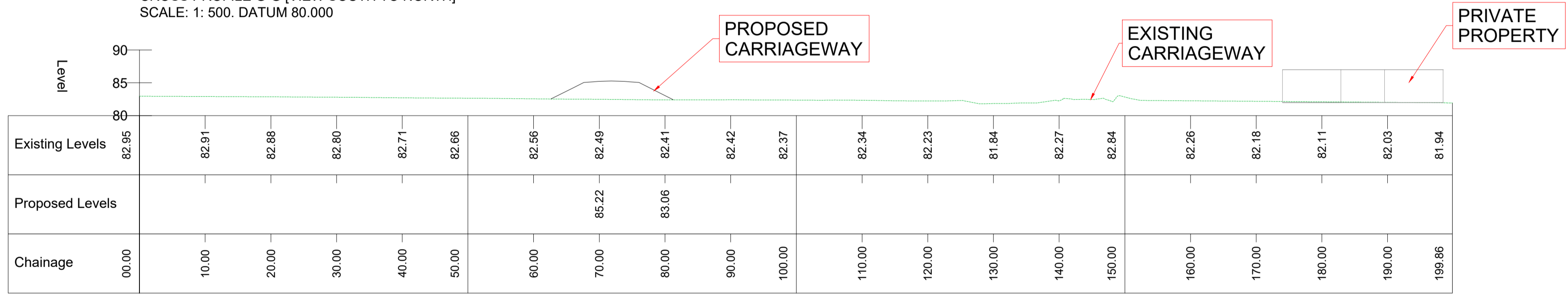



PLAN VIEW 01
Scale (1:1000)
View Rotated 330° Clockwise



CROSS PROFILE G-G [VIEW SOUTH TO NORTH]
SCALE: 1: 500. DATUM 80.000



CROSS PROFILE H-H [VIEW SOUTH TO NORTH]
SCALE: 1: 500. DATUM 80.000



CROSS PROFILE I-I [VIEW SOUTH TO NORTH]
SCALE: 1: 500. DATUM 80.000

© Ordnance Survey Ireland. All rights reserved. Licence number EN 0039719



FIGURE 3F
XC201 - THOMASTOWN

Rev	By	Date	Description
0	JR	SEP '20	ISSUE FOR COMMENT

Project:	CORK LINE LEVEL CROSSINGS		
Component:	RAILWAY ORDER EIA		
Title:	PLANNING - XC201 THOMASTOWN		
Designed:	XX	File Name:	-
Drawn:	JR	Original scales:	ELEVATIONS 1: 500 @ A1
Checked:	RMcD	Date:	SEP '20
Drawing No.:	32111000-JAC-HGN-XC201-DR-CB-0002		